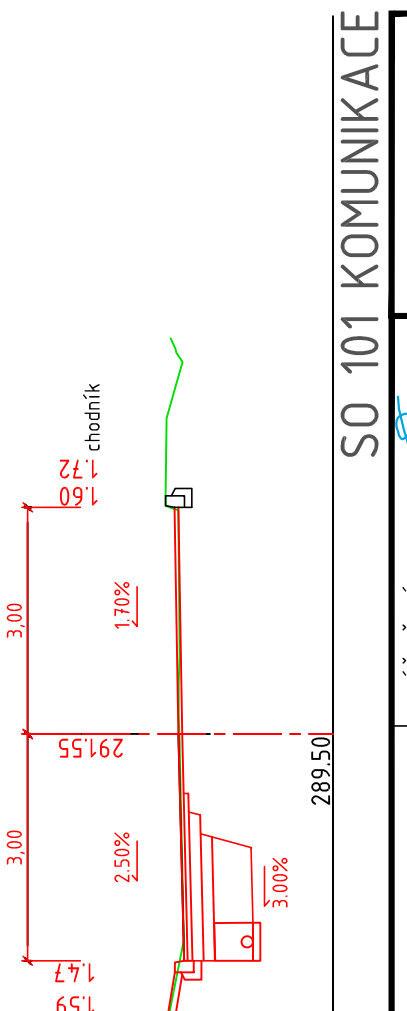
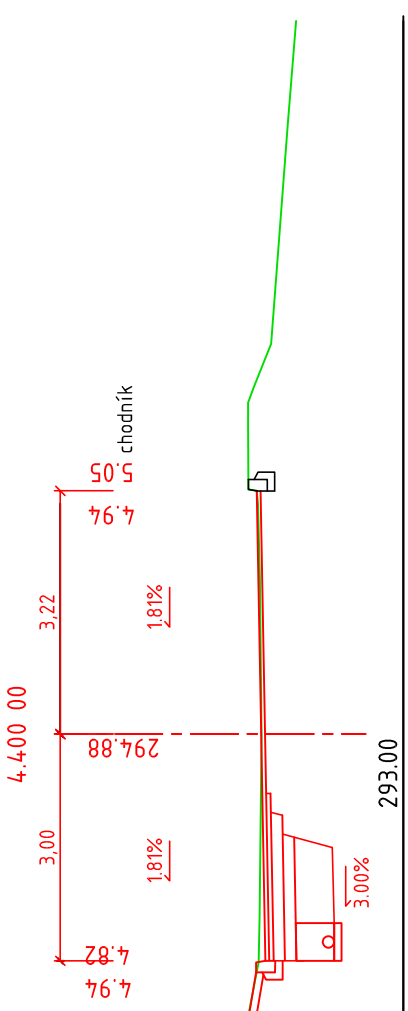
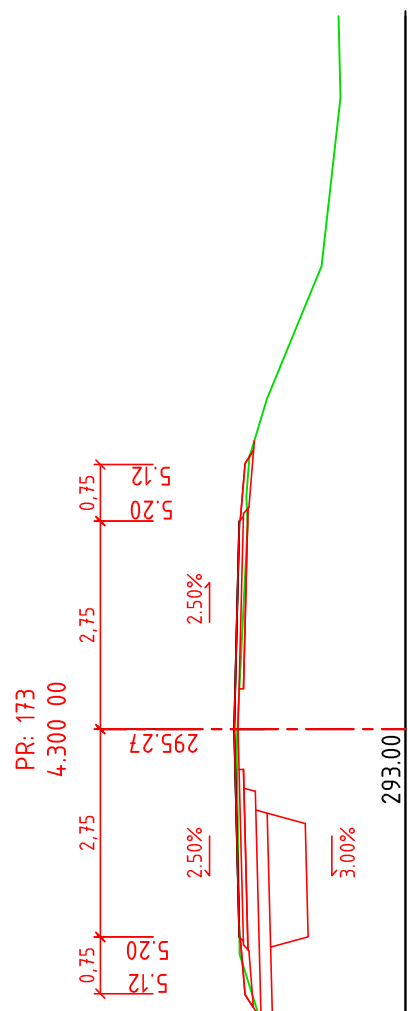
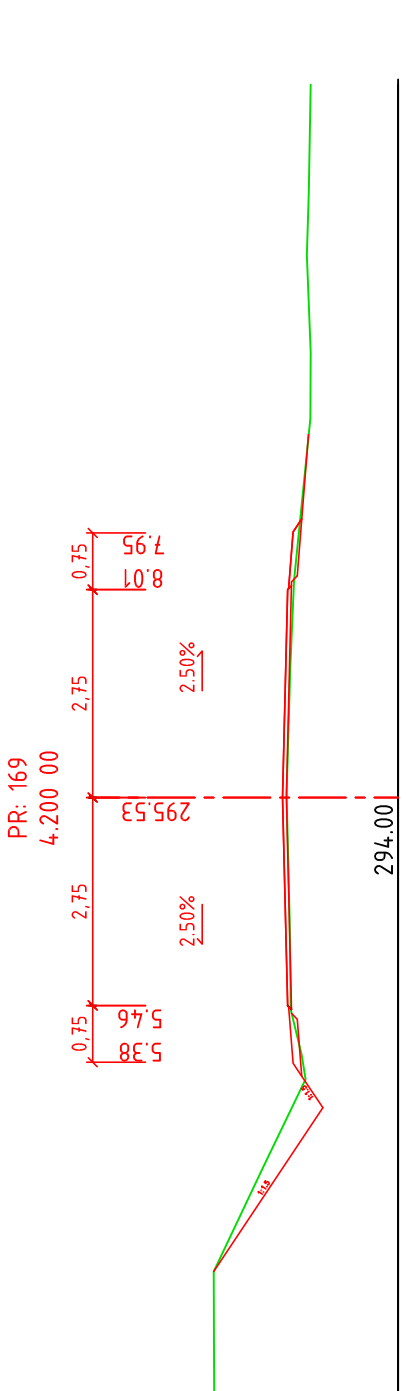
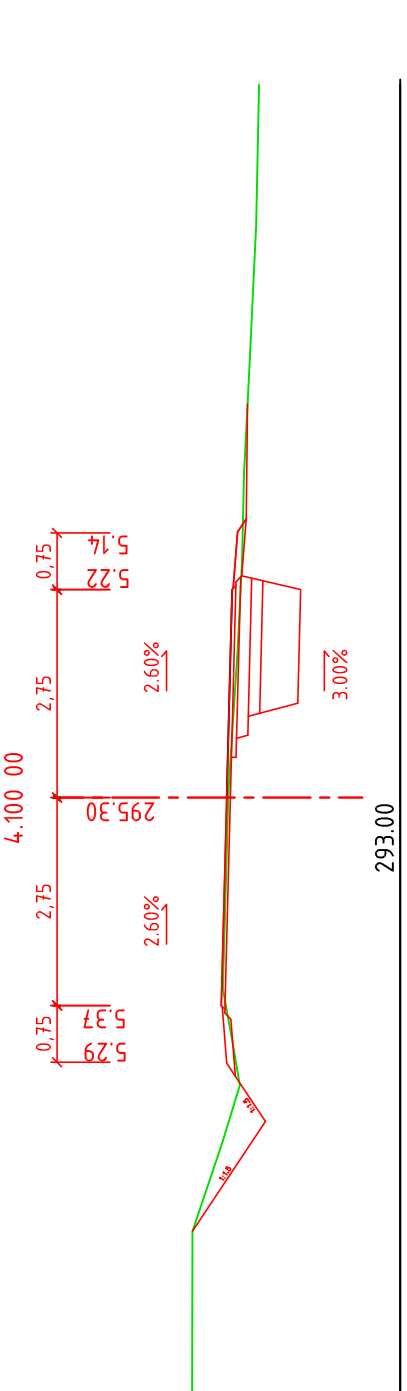
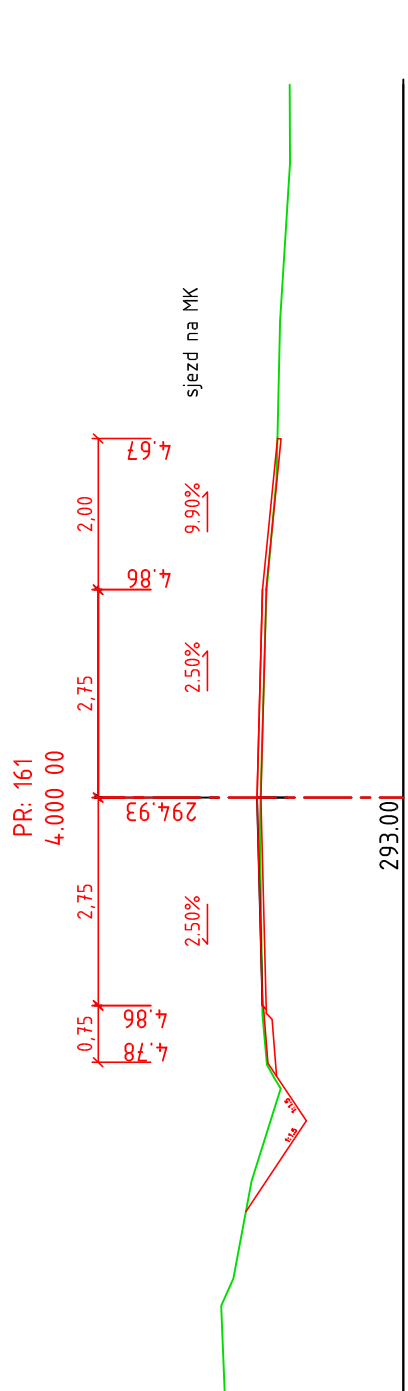
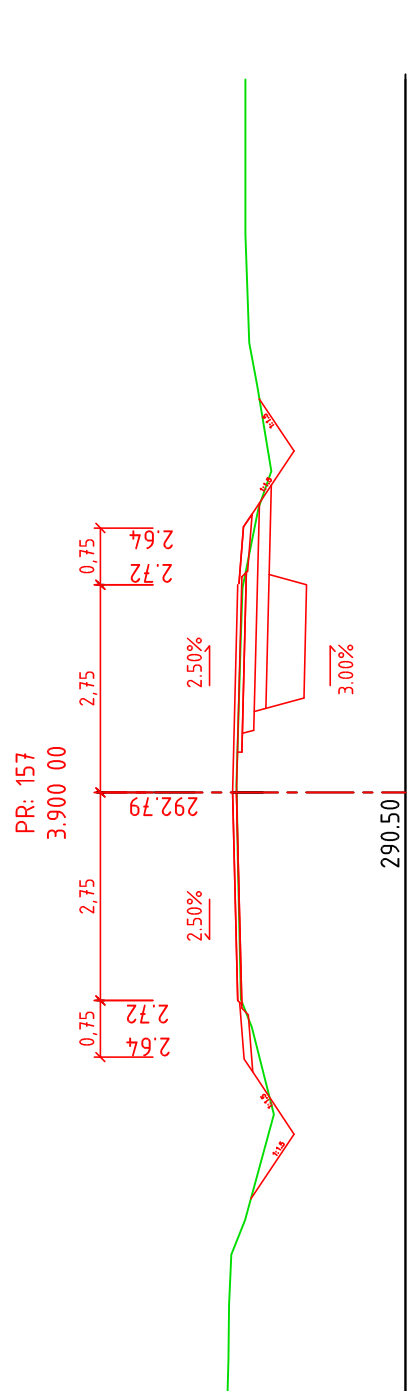
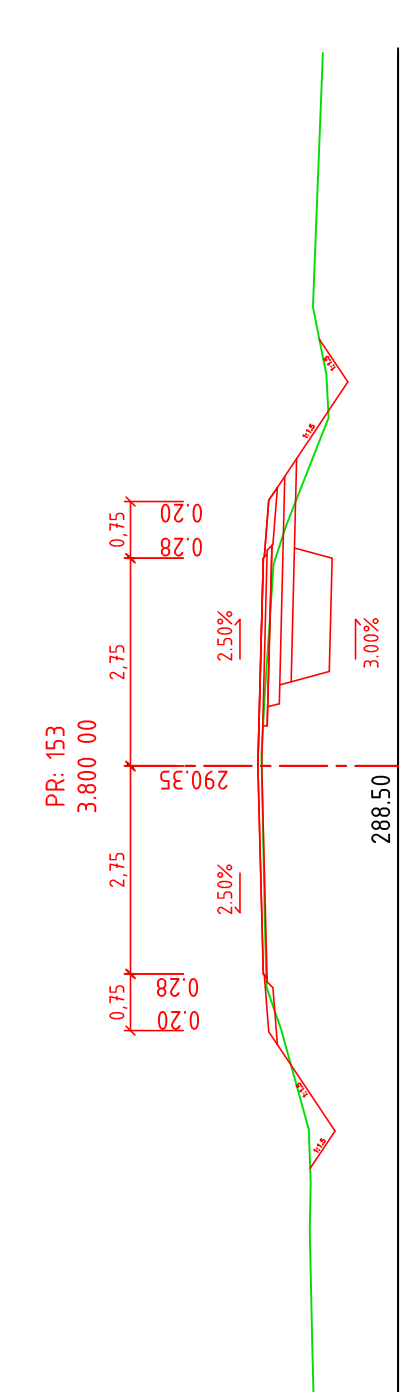
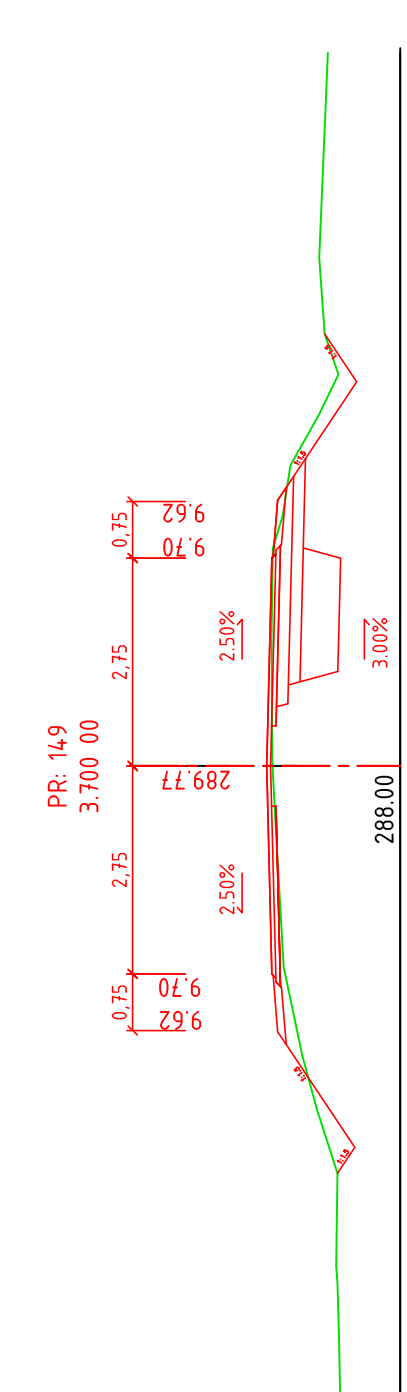
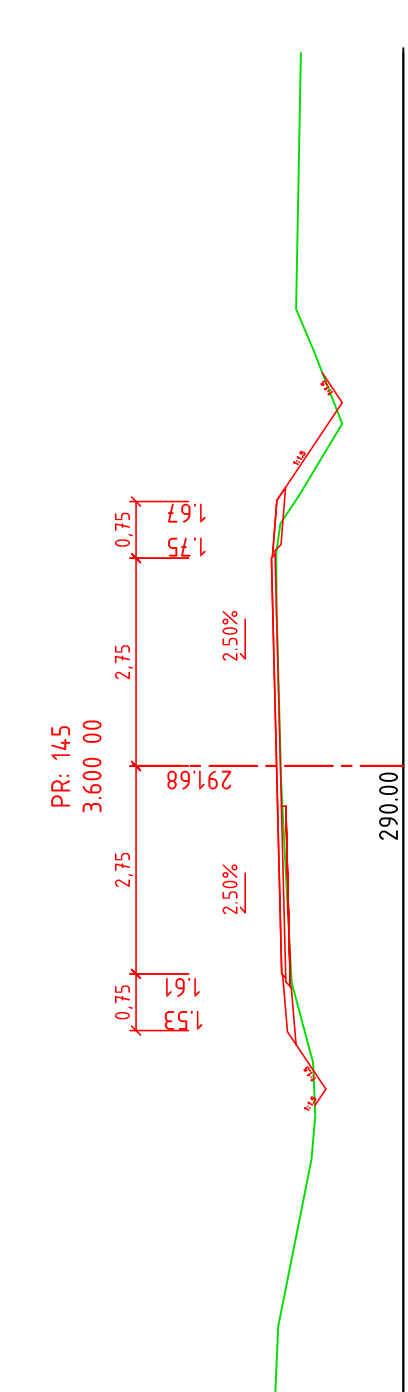
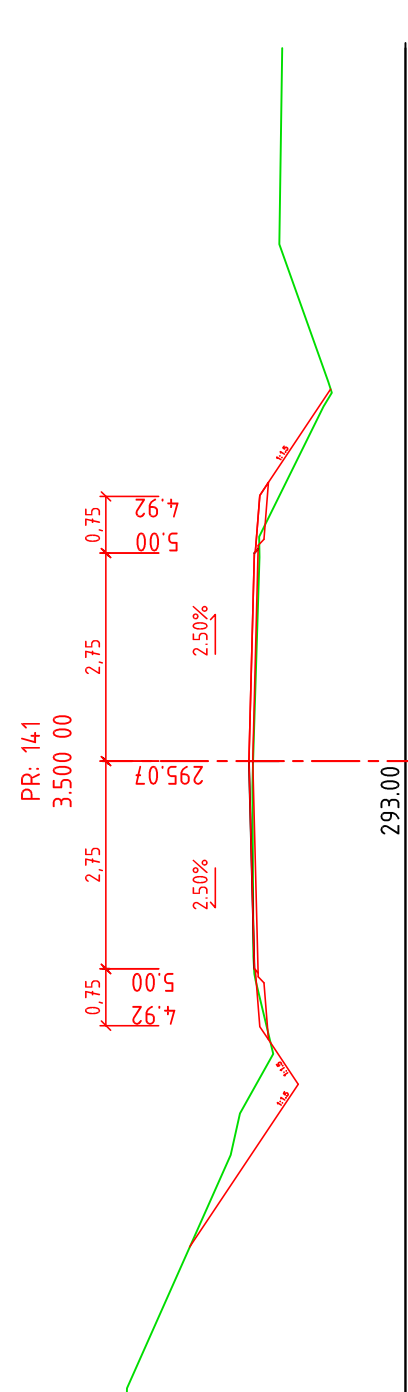
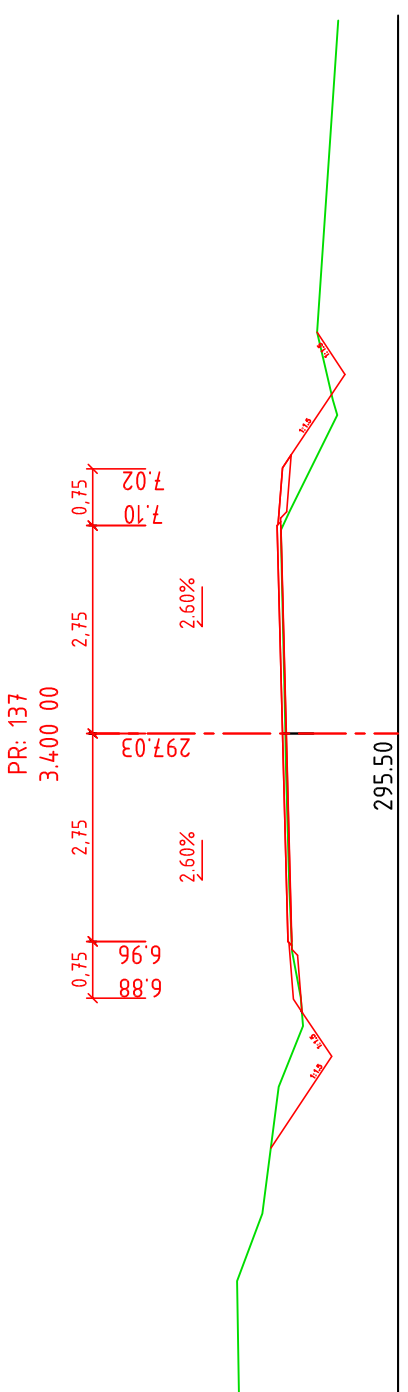
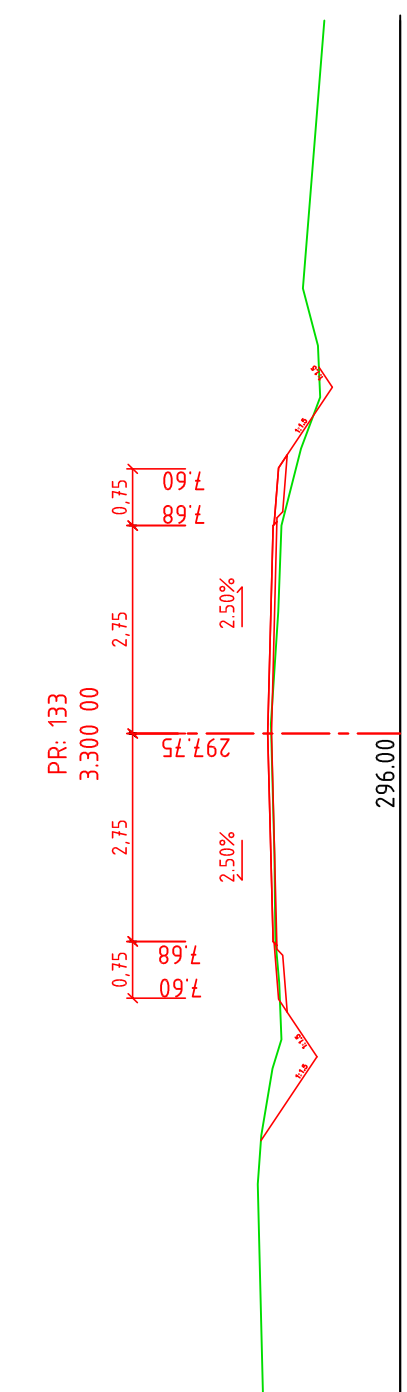
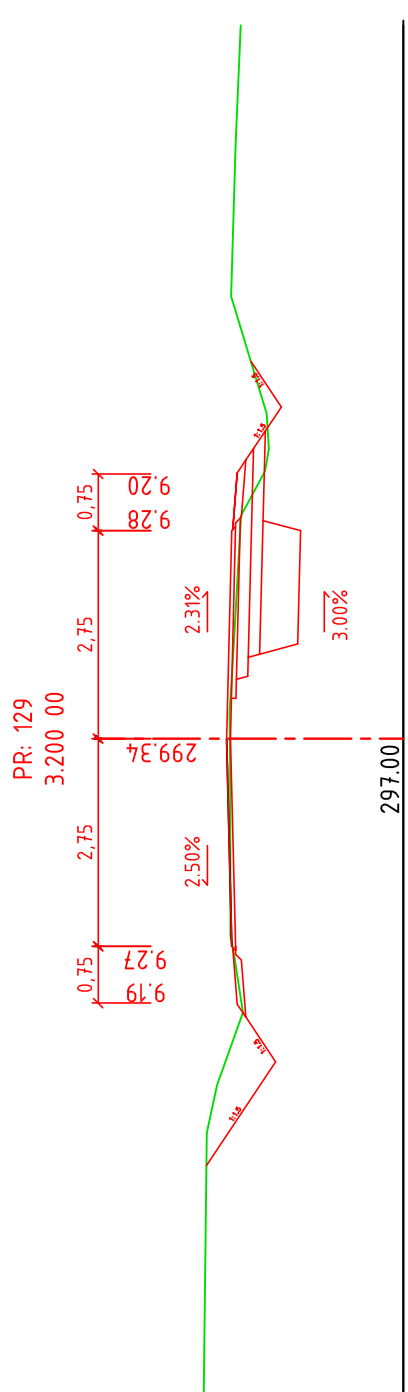
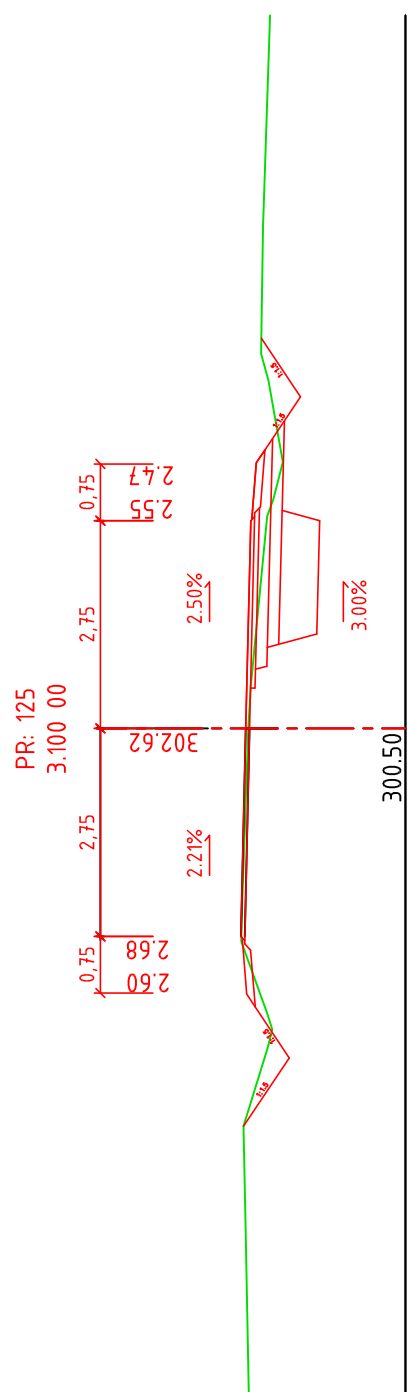
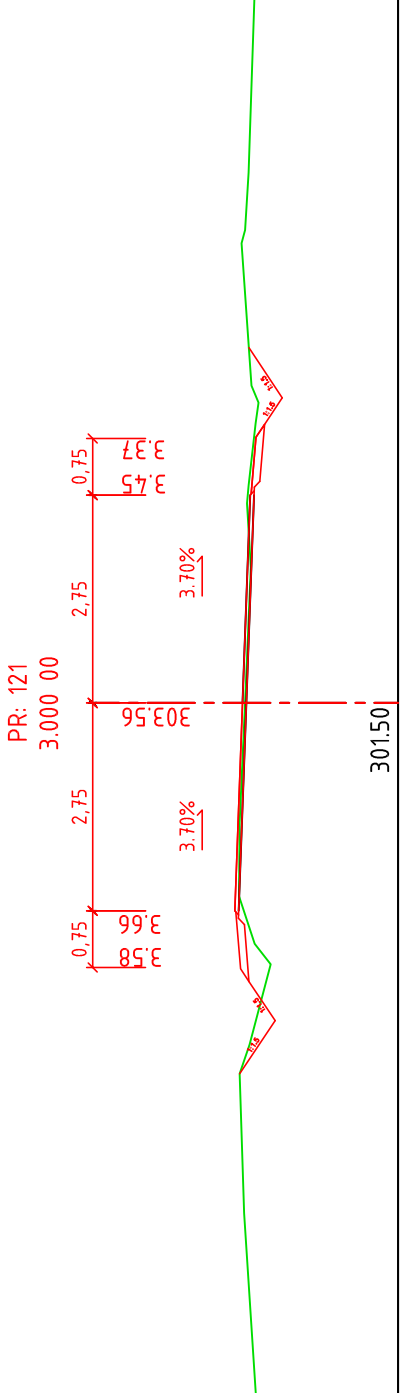
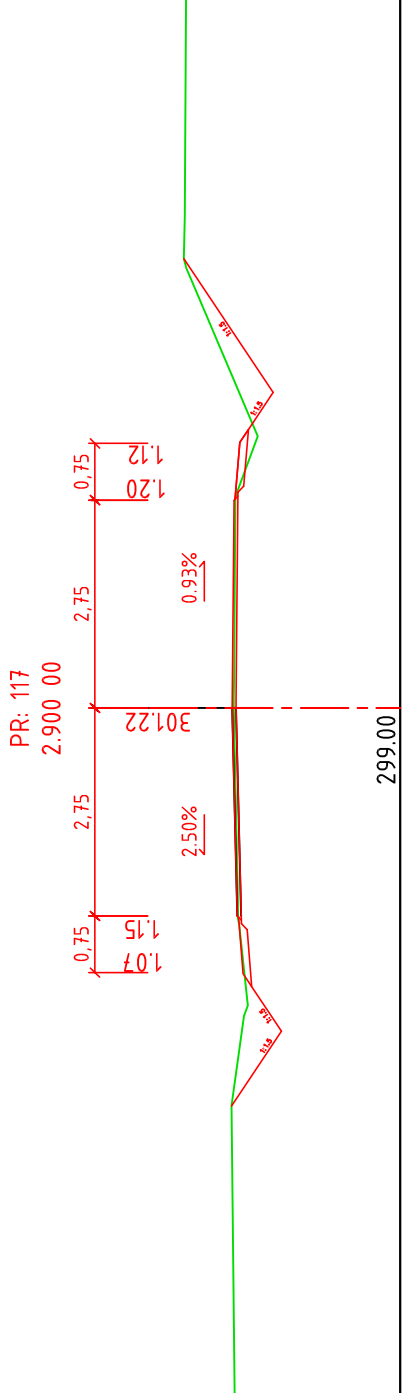
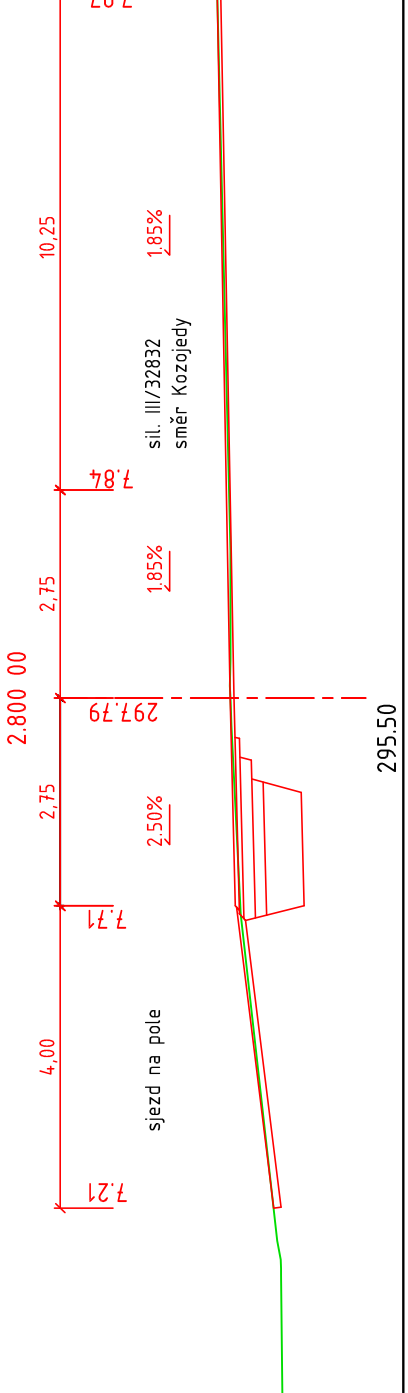
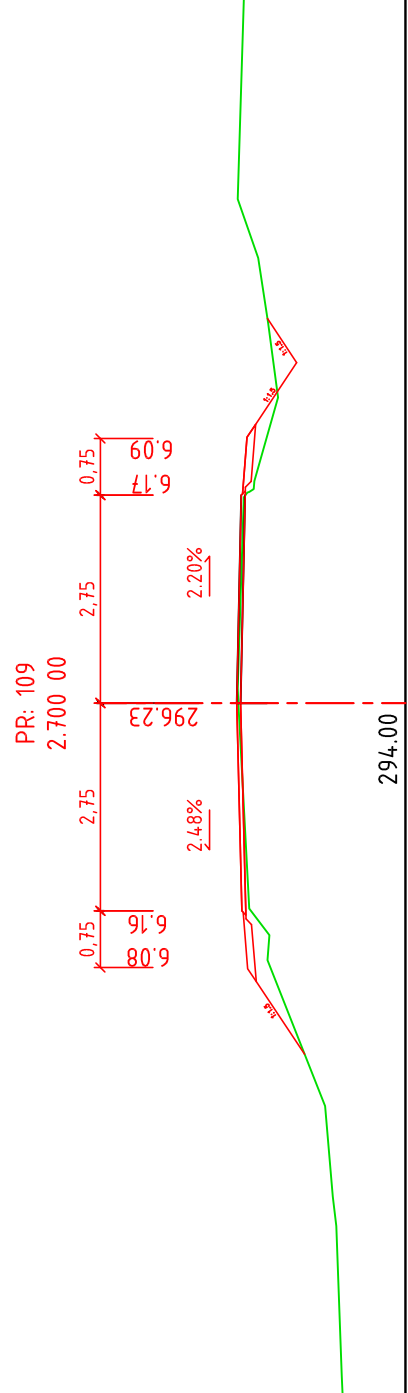
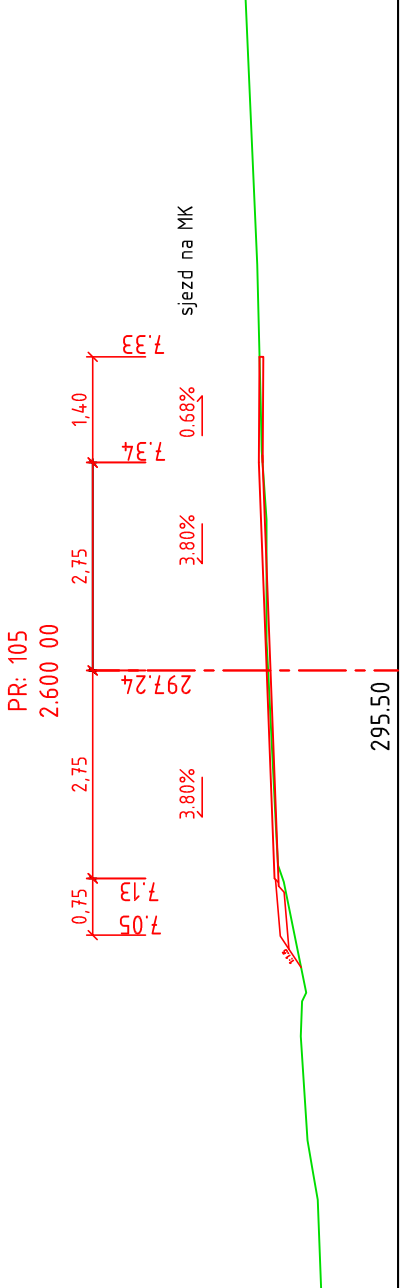
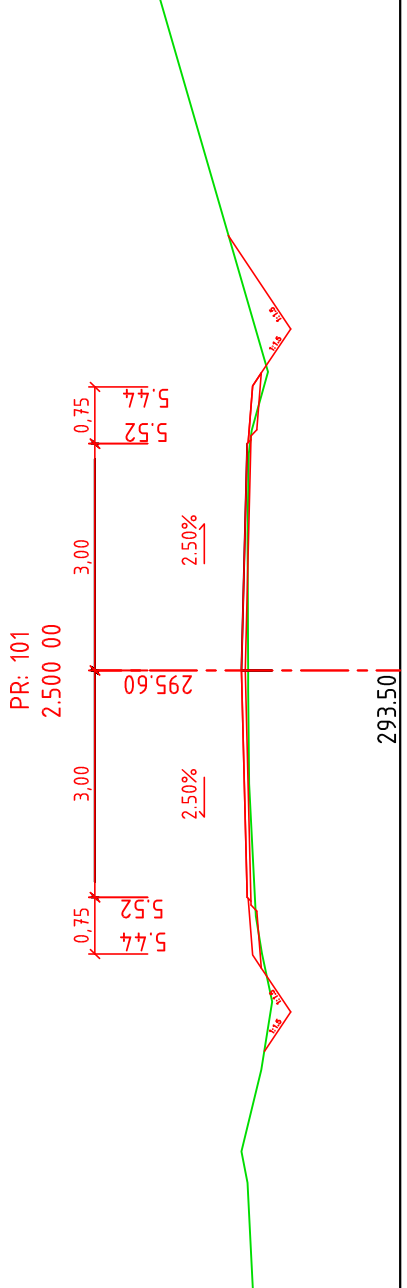
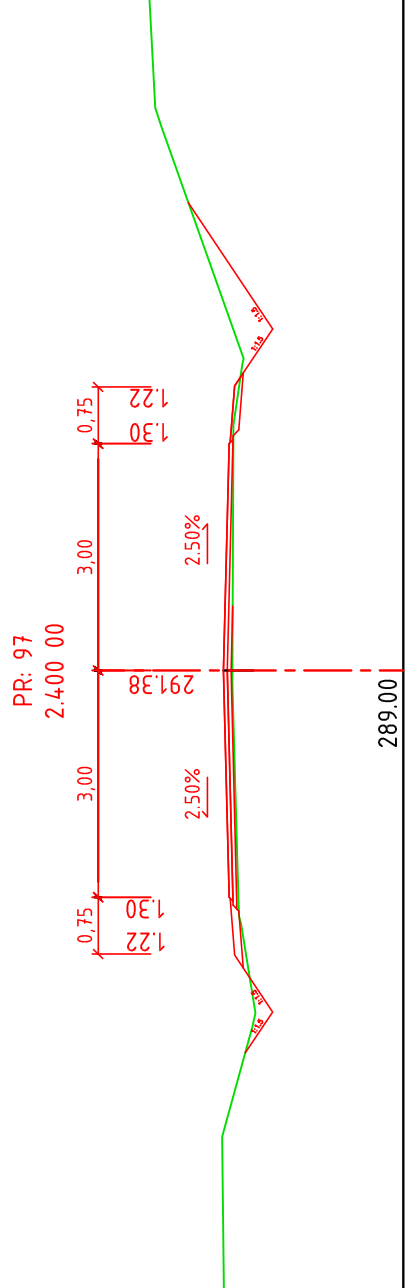
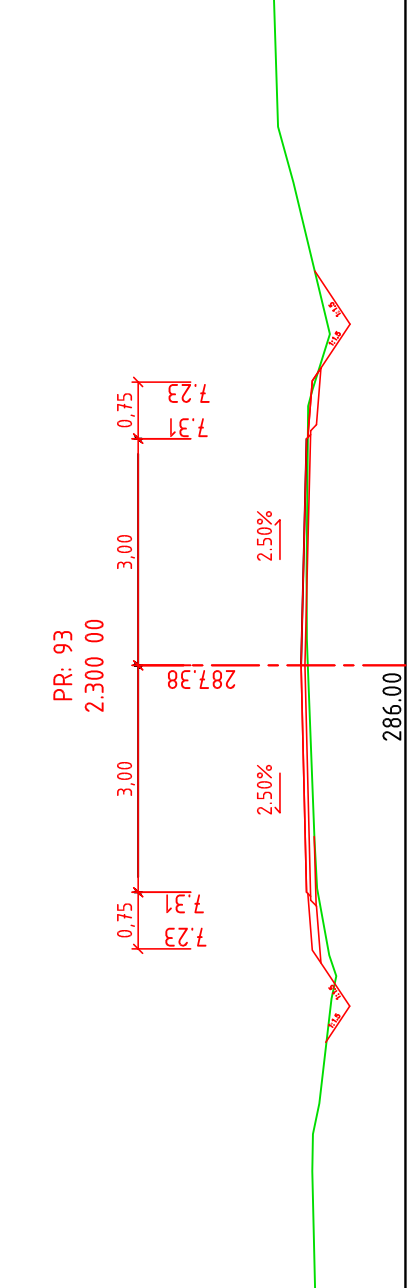


PŘÍČNÉ ŘEZY KM 2,200 – KM 4,500



|  |  |   |  |
|--|--|---|--|
| SO 101 KOMUNIKACE                              |  | HLAVNÍ PROJEKTANT: LUKÁŠ TRÁSAK, DIS.     |  |
| ZODPOVĚDNÝ PROJEKTANT: LUKÁŠ TRÁSAK, DIS.      |  | VYPRACOVAL: LUKÁŠ TRÁSAK, DIS.            |  |
| TECHNICKÁ KONTROLA: JAN ZVÁRA, DIS.            |  | INVESTOR: SUS KRÁLOVÉHRADSKÉHO KRAJE A.S. |  |
| MĚSTO: SLAVHOSTICE, ČESOV, LIBEŠICE, JIČÍNĚVES |  | KRAJ: KRÁLOVÉHRADSKÝ                      |  |
| AKCE: II/328 HRANICE OKRESU JČ/HK              |  | STUPĚŇ PD: DSP+PDPS                       |  |
| Č. ZAKÁZKY: 0207/2014                          |  | DATUM: 07/2014                            |  |
| FORMÁT: 6x44                                   |  | MĚŘÍTKO: 1:100                            |  |
| PRŮLOHA: PŘÍLOHA: Č. PŘÍLOHY: C.15.2           |  | PRŮLOHA: PŘÍLOHA: Č. PŘÍLOHY: C.15.2      |  |